

JUL 18 2025

By  Clerk

CIVIL CASE NUMBER: 39576
Claim ID: 37-23283 Deputy Clerk

Date Received: _____
Receipt No: _____
Claim Fee: _____ By: _____

IN RE THE GENERAL ADJUDICATION
OF RIGHTS TO THE USE OF WATER FROM
THE SNAKE RIVER BASIN WATER SYSTEM

NOTICE OF CLAIM TO A WATER RIGHT
ACQUIRED UNDER STATE LAW
For Domestic and/or Stockwater Purposes
Where Daily Use is less than 13,000 gallons per day

Please type or print clearly

- Name of claimant(s) Casa Del Norte, LP Phone (208) 599-1580
Mailing address 11204 N. Bar 21 Dr. Glenns Ferry Idaho Zip 83623
Street or Box City State
Email address (optional) irondragonmistress@yahoo.com
- Date of priority: (Only one per claim) 9/18/1880 (Explain priority date selected in Remarks)
Month/Day/Year (YYYY)
- Source of water supply (Check one) Ground Water () or Other (✓) (a) Unnamed Stream
which is tributary to (b) Sheep Creek
- Location of point of diversion is: Township 02S, Range 9,10E, Section _____,
_____ 1/4 of _____ 1/4, or Govt. Lot _____ BM, County of _____ Elmore _____;
Parcel no. _____
Additional points of diversion, if any: See Supplemental Sheet
If available, GPS coordinates: _____
- Description of diverting works (wells, pumps, spring boxes, pipelines, etc.) including the dates of any changes or enlargements in use, the dimensions of the diversion works as constructed and as enlarged and the depth of each well.
Instream stockwater
- Water is claimed for the following: (limited to domestic and/or stockwater uses - see page 1 of the instructions)
For _____ Stockwater _____ purposes from 01/01 to 12/31 amount .02 cfs () or AFY ()
For _____ purposes from _____ to _____ amount _____
- Total quantity claimed .02 cfs (✓) or AFY ()
- Non-irrigation uses. Describe fully. (Domestic: give number of homes; Stockwater: list number and kind)
Historic vested right to 1,668 C and 25,959 S, converted to 6,860 C distributed on all CDN, LP sources

9. Location of place of use is: Township 02S, Range 10E, Section _____,
_____ 1/4 of _____ 1/4, Govt. Lot _____ BM, Parcel no. _____
for (check one) **Domestic** () **Stock** (✓) **Domestic and Stock** () If different than shown in Item 4

Additional places of use, if any See Supplemental Sheet

10. In which county(ies) are lands listed above as place of use located? Elmore

11. Do you own the property listed above as place of use? Yes (✓) No ()
If the answer is No, describe in Remarks below the authority you have to claim this water right.

12. Describe any other water rights used at the same place and for the same purposes as described above.
CDN 61-10516, 37-20921, 37-20905 with a priority dates of 01/01/1898, two at 06/01/1920 or None ()

13. Remarks (include an explanation of the priority date selected):

~~Vested water rights, as recognized by Congress in the Mining Act of March 6, 1866, 14 Stat. 253, Sec. 9,~~
evidenced by an exhaustive chain of title back to the original appropriator.

14. Basis of claim (check one) **Beneficial Use** (✓) **Posted Notice** () **License** () **Permit** () **Decree** ()
Court _____ Decree Date _____ Plaintiff v. Defendant _____

If applicable provide IDWR Water Right Number _____

15. Signature(s)

(a.) By signing below, I/We acknowledge that I/We have received, read and understand the form entitled "How
You Will Receive Notice in the Snake River Basin Adjudication."

(b.) I/We do () do not () wish to receive and pay a small annual fee for monthly copies of the docket sheet.

Number of attachments: _____

For Individuals: I/We do solemnly swear or affirm under penalty of perjury that the statements contained in the
foregoing document are true and correct.

Signature of Claimant(s) _____ Date: _____
_____ Date: _____

For Organizations: I do solemnly swear or affirm under penalty of perjury that I am, and that I have signed the
foregoing document in the space below as the

Managing Member _____ of Casa Del Norte, LP,
Agent's title (Please print) Name of organization (Please print)

and that the statements contained in the foregoing document are true and correct.

Signature of Authorized Agent Teresa M. McCallum Date 7/15/25

Printed Name of Authorized Agent Teresa M. McCallum

16. Notice of Appearance:

Notice is hereby given that I, (please print) _____, will be acting
as attorney at law of behalf on the claimant signing above, and that all notices required by law to be mailed by
the director to the claimant signing above should be mailed to me at the address listed below.

Signature _____ Date _____

Address _____

Name of claimant(s) _____ Claim ID _____

STATE OF IDAHO
DEPARTMENT OF WATER RESOURCES

Ident. No. _____

Point of Diversion/Place of Use Supplement

Clear Form

Attachment to: ☐ Application for Permit to Appropriate Water ☐ Application for Transfer** ☒ Adjudication Claim
☐ Application for Amendment of Permit ☐ Beneficial Use Field Report ☐ Statutory Claim

Location of points of diversion (POD):


New POD?	Twp	Rge	Sec	Govt Lot	1/4	1/4	1/4	County	Source	Local name or well/diversion tag #
<input checked="" type="checkbox"/> Yes	02S	09E	24			SW	SE	Elmore	Unnamed Stream	Beginning
<input checked="" type="checkbox"/> Yes	02S	10E	19			NE	SW	Elmore	Unnamed Stream	End
<input type="checkbox"/> Yes										
<input type="checkbox"/> Yes										
<input type="checkbox"/> Yes										
<input type="checkbox"/> Yes										
<input type="checkbox"/> Yes										
<input type="checkbox"/> Yes										
<input type="checkbox"/> Yes										
<input type="checkbox"/> Yes										
<input type="checkbox"/> Yes										

Description of place of use (POU):

- a. If water is for irrigation, indicate acreage in each subdivision in the tabulation below.
b. If water is used for other purposes, place a symbol of the use (example: D for Domestic) in the corresponding place of use below.

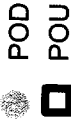
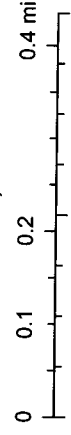
TWP	RGE	SEC	NE				NW				SW				SE				TOTALS
			NE	NW	SW	SE	NE	NW	SW	SE	NE	NW	SW	SE	NE	NW	SW	SE	
02S	09E	24															S	S	
02S	10E	25	S																
02S	10E	30					S	S											
02S	10E	19									S			S		S	S		

**If this supplemental sheet is for an Application for Transfer, insert this page into Part 1B of the application.



12/16/2020, 8:42:42 AM

1:18,056



Idaho Outline

Idaho Mask



Counties



Quarter Quarter



Township/Range

Idaho Mask



Quarter Quarter

